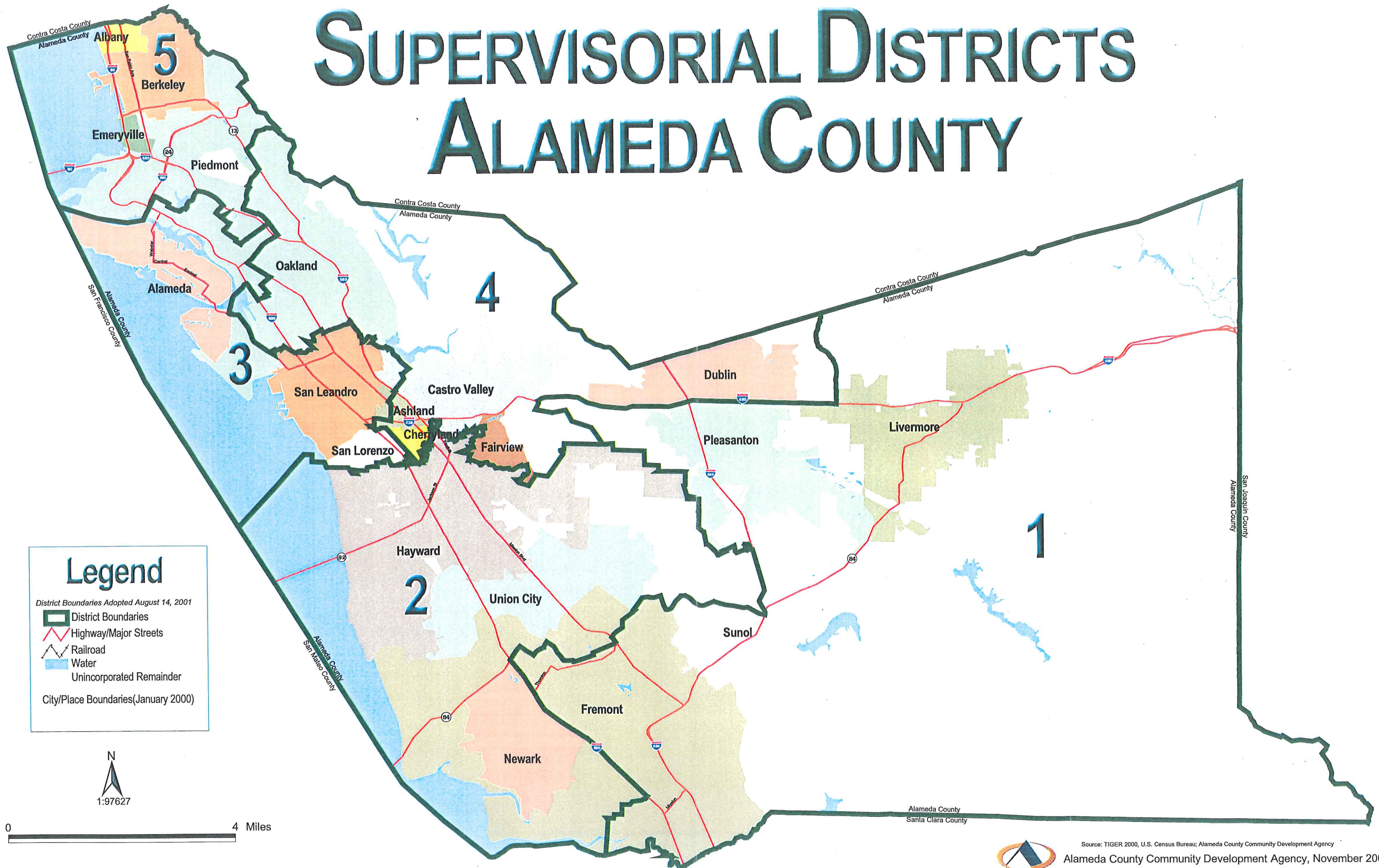


SUPERVISORIAL DISTRICTS ALAMEDA COUNTY



Legend

District Boundaries Adopted August 14, 2001

- District Boundaries
- Highway/Major Streets
- Railroad
- Water
- Unincorporated Remainder

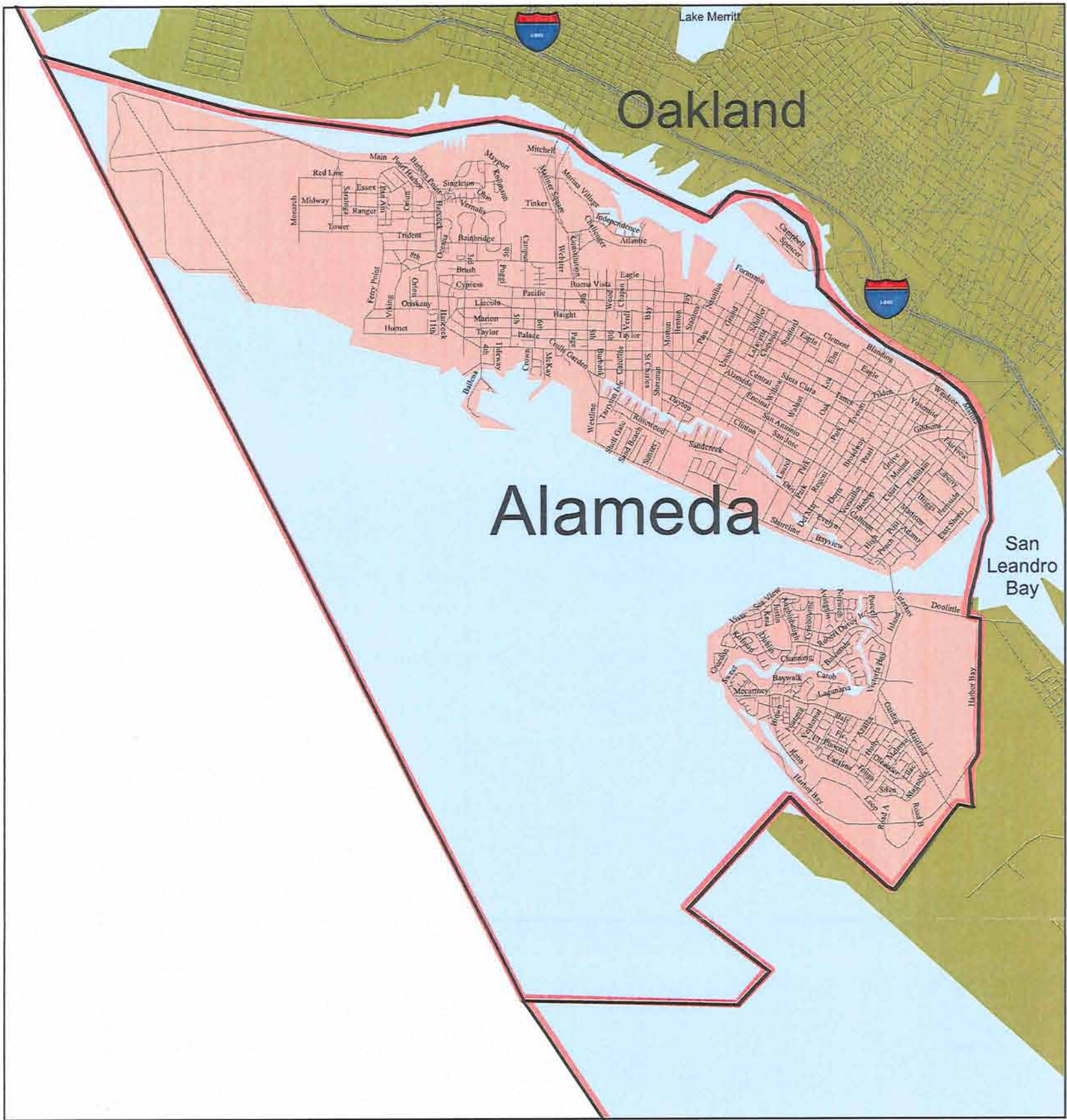
City/Place Boundaries (January 2000)



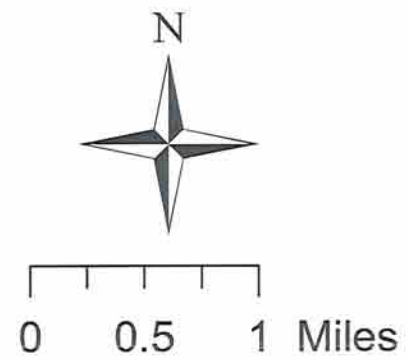

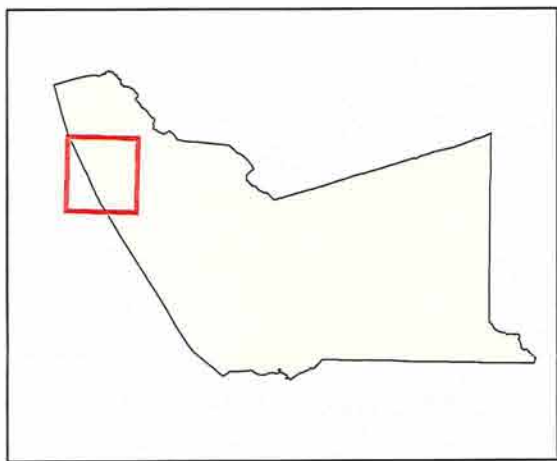
1:97627



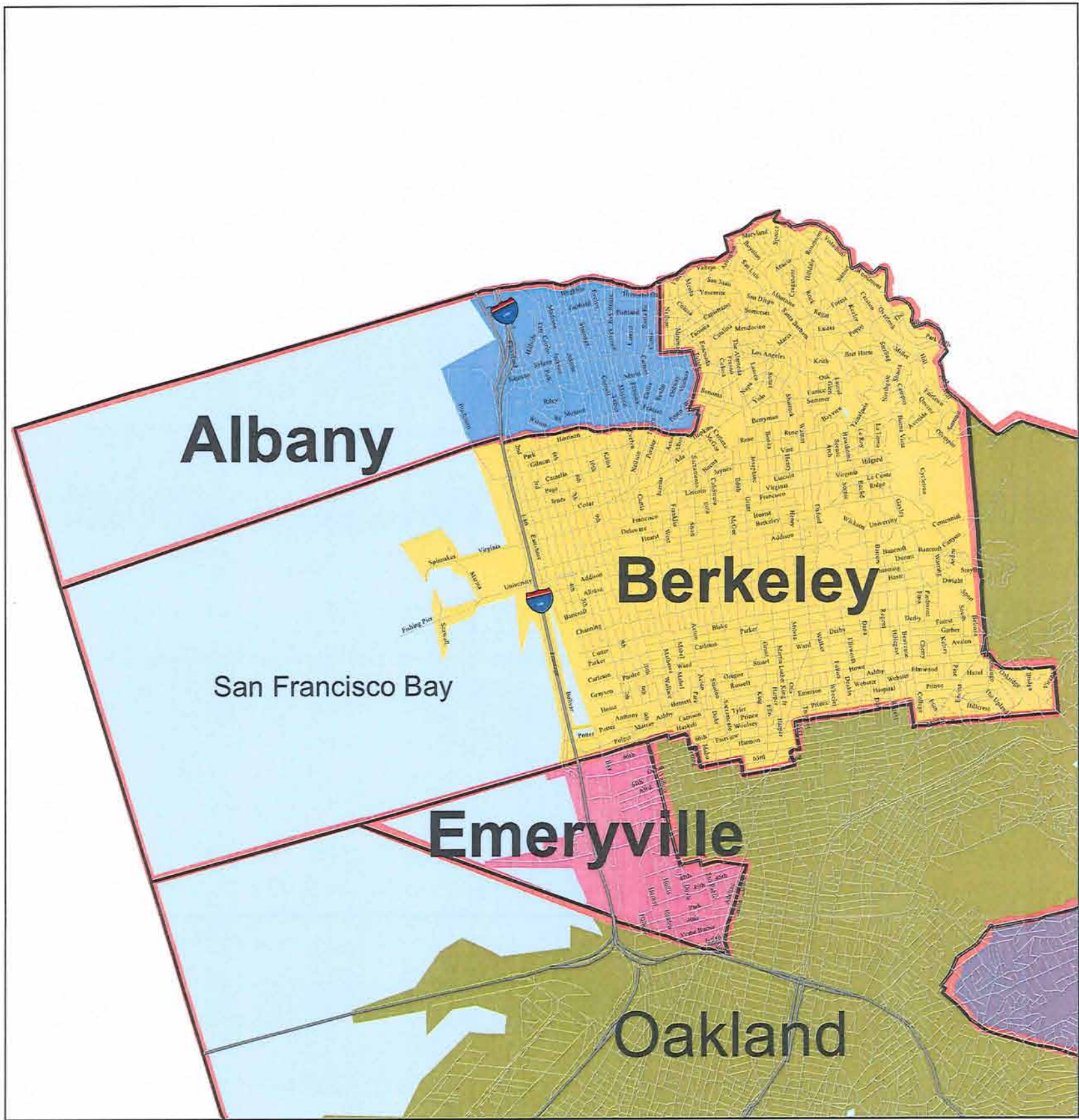
ALAMEDA CITY LIMITS & SOI



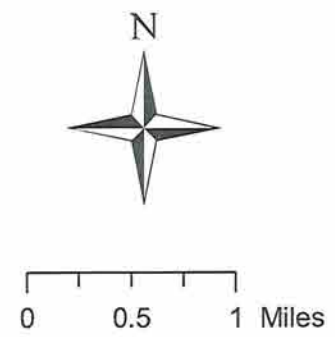
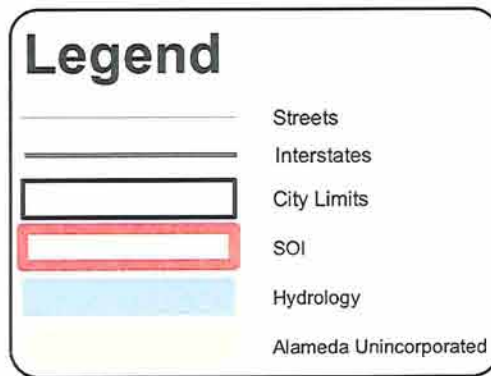
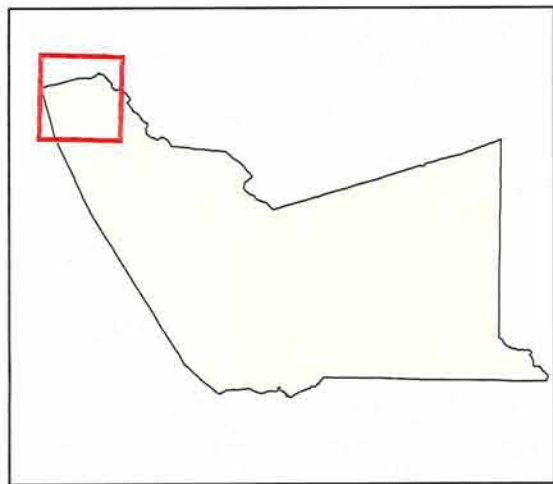
Alameda County Reference Map



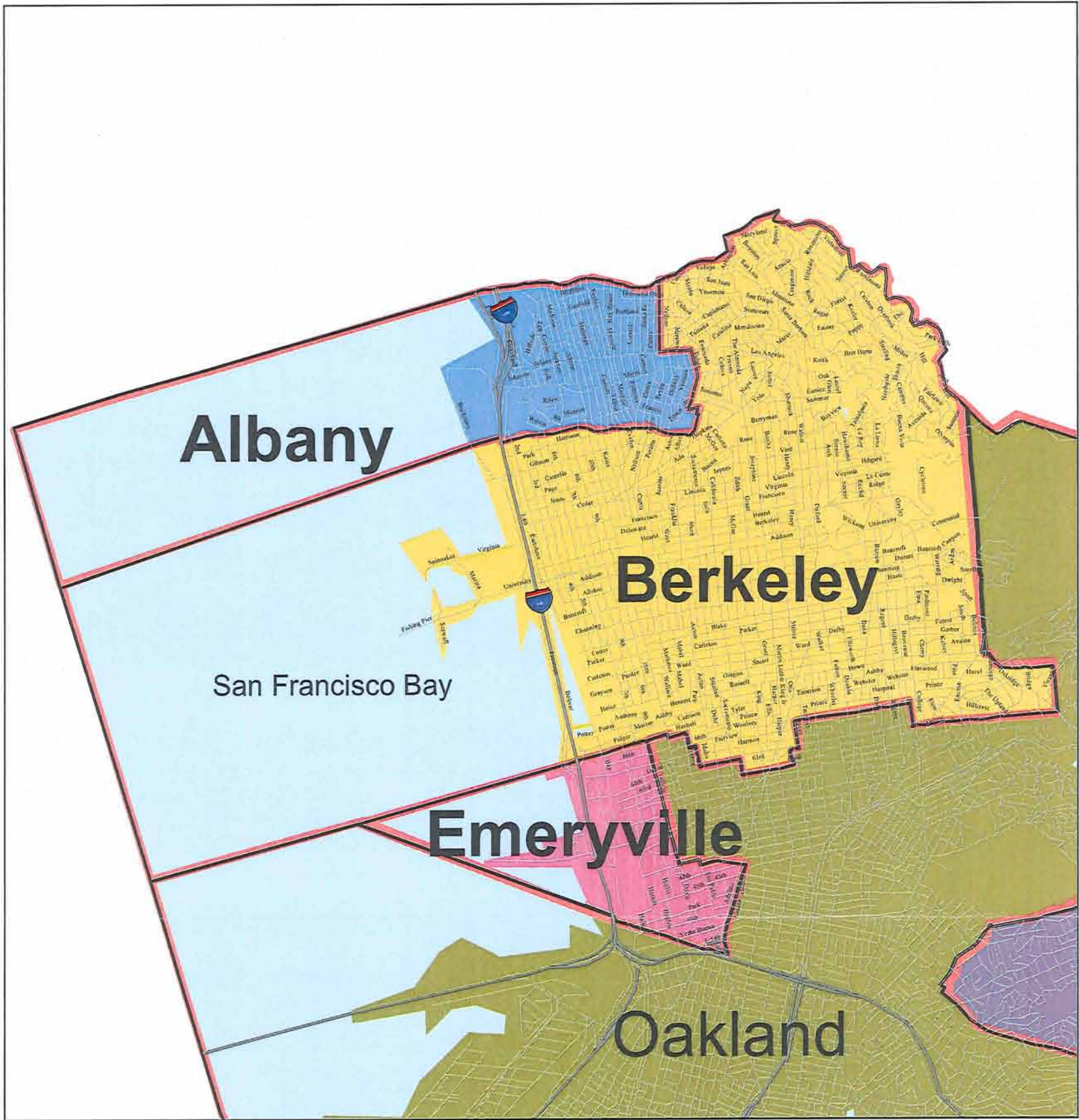
ALBANY/BERKELEY/EMERYVILLE CITY LIMITS & SOI



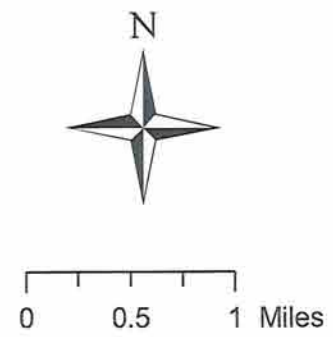
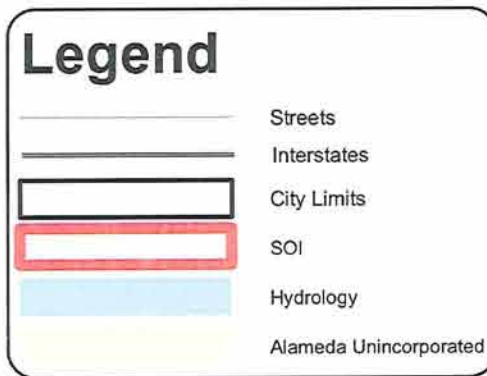
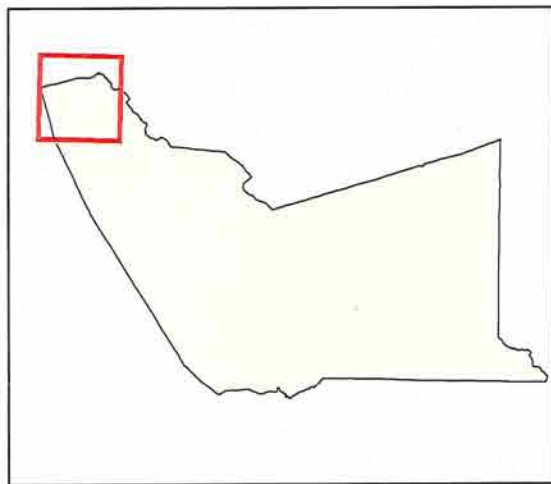
Alameda County Reference Map



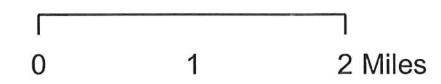
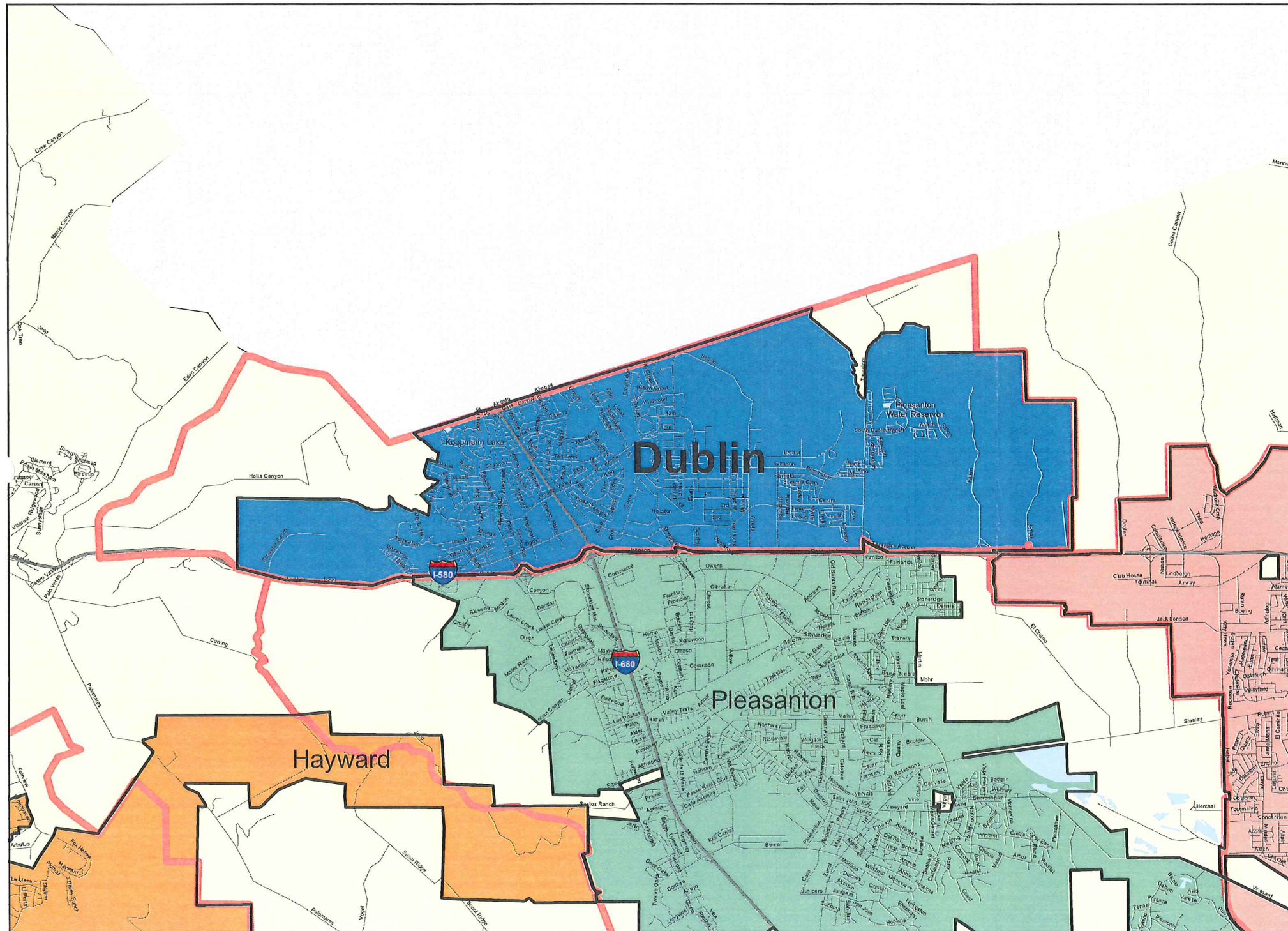
ALBANY/BERKELEY/EMERYVILLE CITY LIMITS & SOI



Alameda County Reference Map



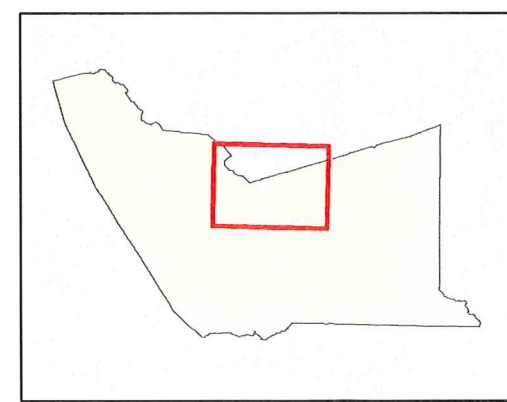
CITY OF DUBLIN & SOI



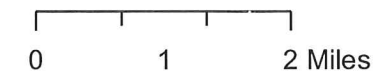
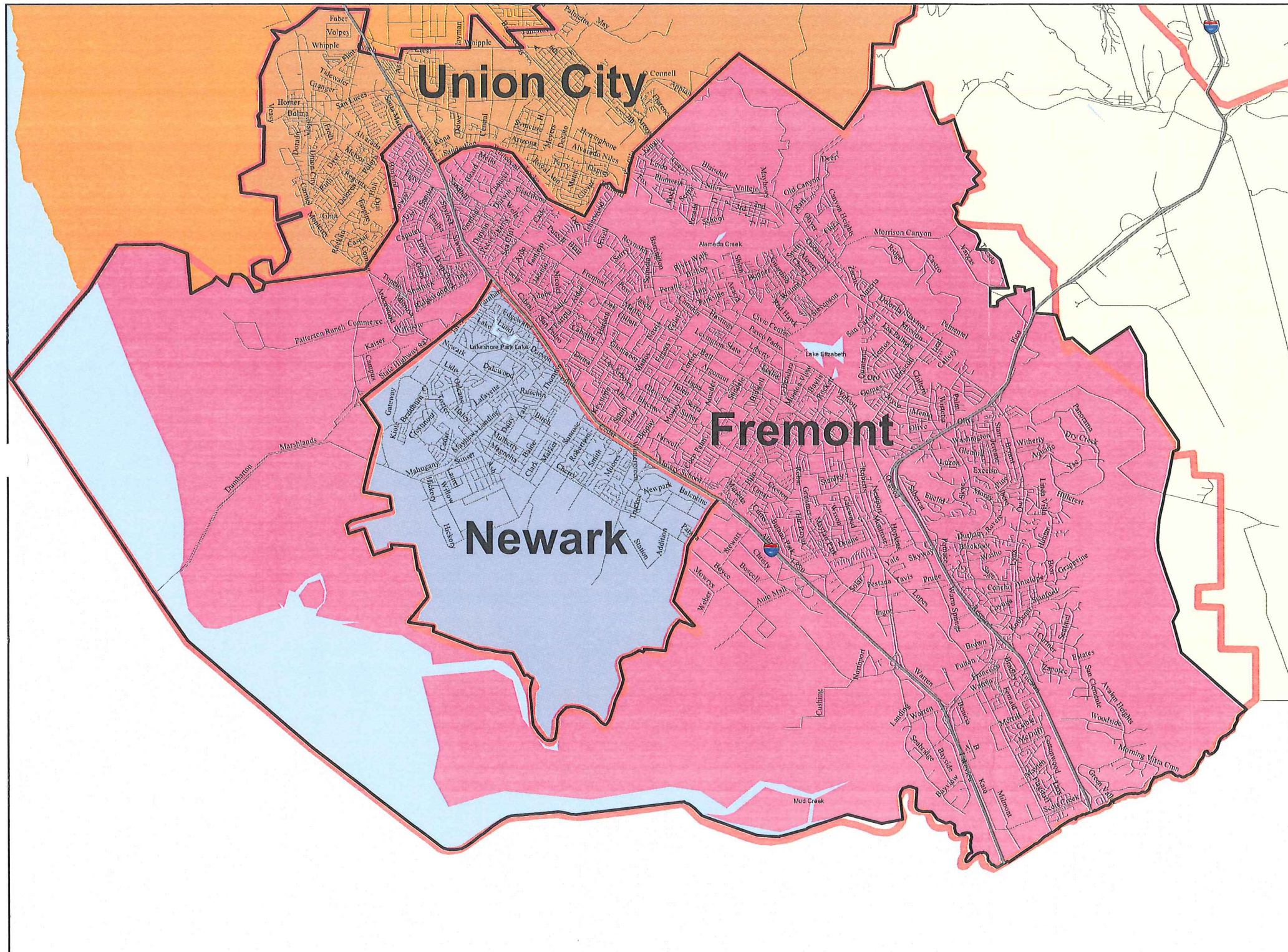
Legend

- Interstates
- Streets
- City Limits
- SOI
- Hydrology
- Alameda Unincorporated

Alameda County Reference Map



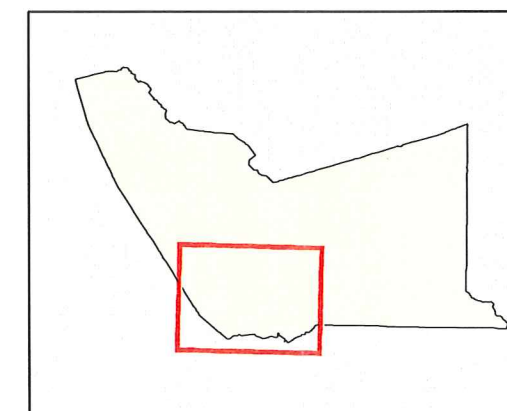
FREMONT & NEWARK CITY LIMITS & SOI



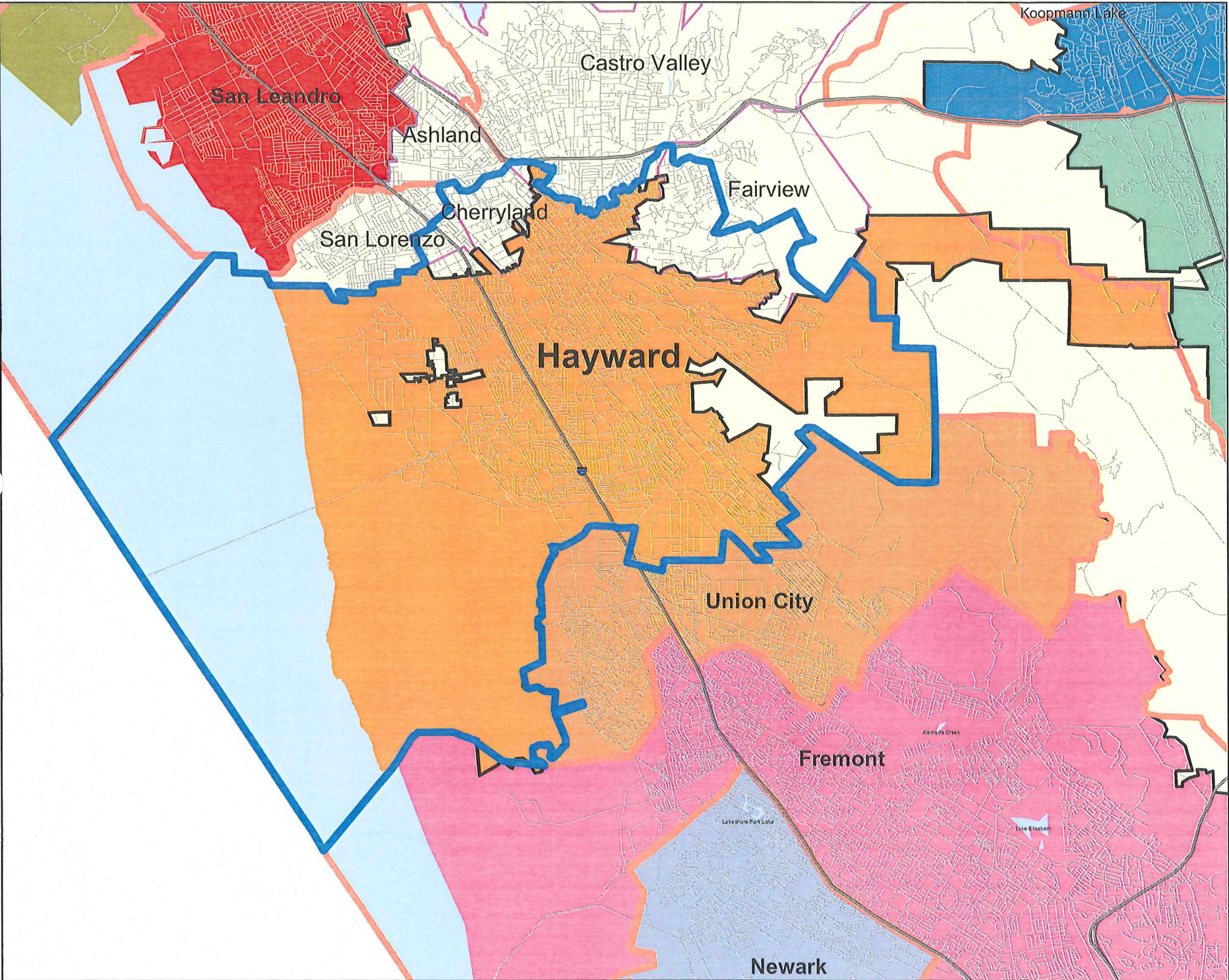
Legend

| | |
|--|------------------------|
| | Interstates |
| | Streets |
| | City Limits |
| | SOI |
| | Hydrology |
| | Alameda Unincorporated |

Alameda County Reference Map



HAYWARD CITY LIMITS & SOI

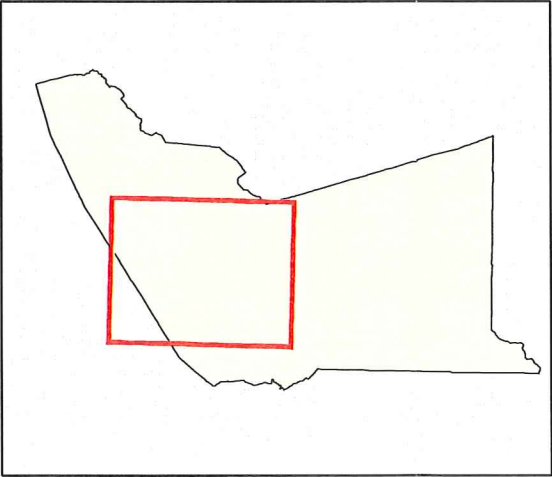


0 1.5 3 Miles

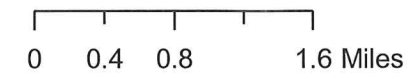
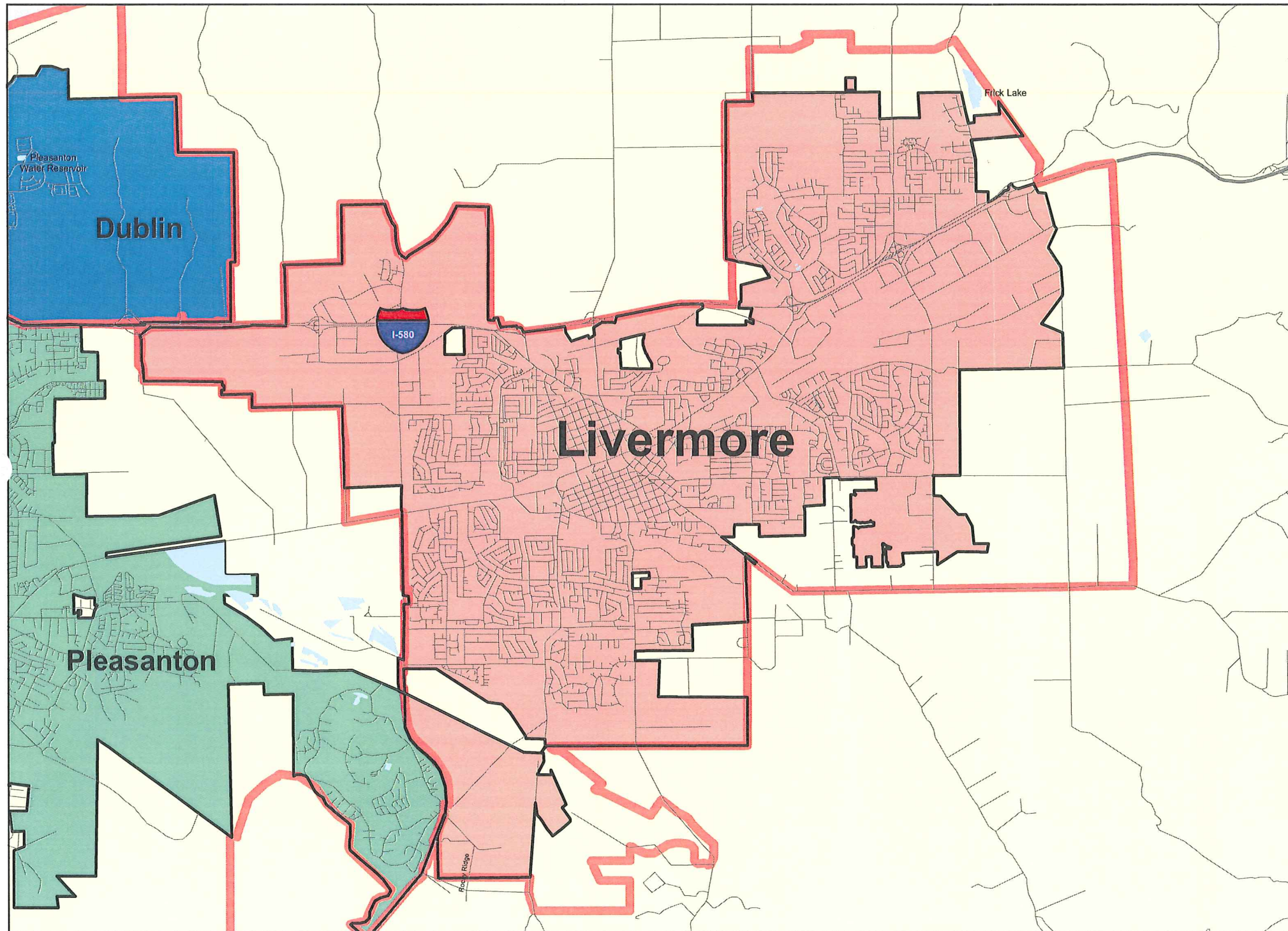
Legend

- Streets
- Interstates
- City Limits
- Hayward SOI
- City SOI
- CDP
- Hydrology
- Alameda Unincorporated

Alameda County Reference Map



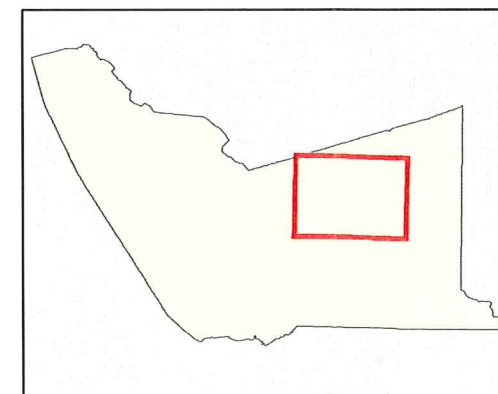
CITY OF LIVERMORE & SOI



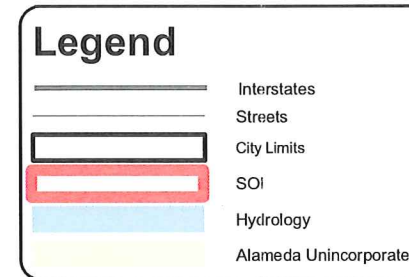
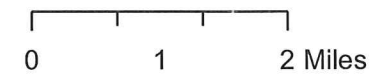
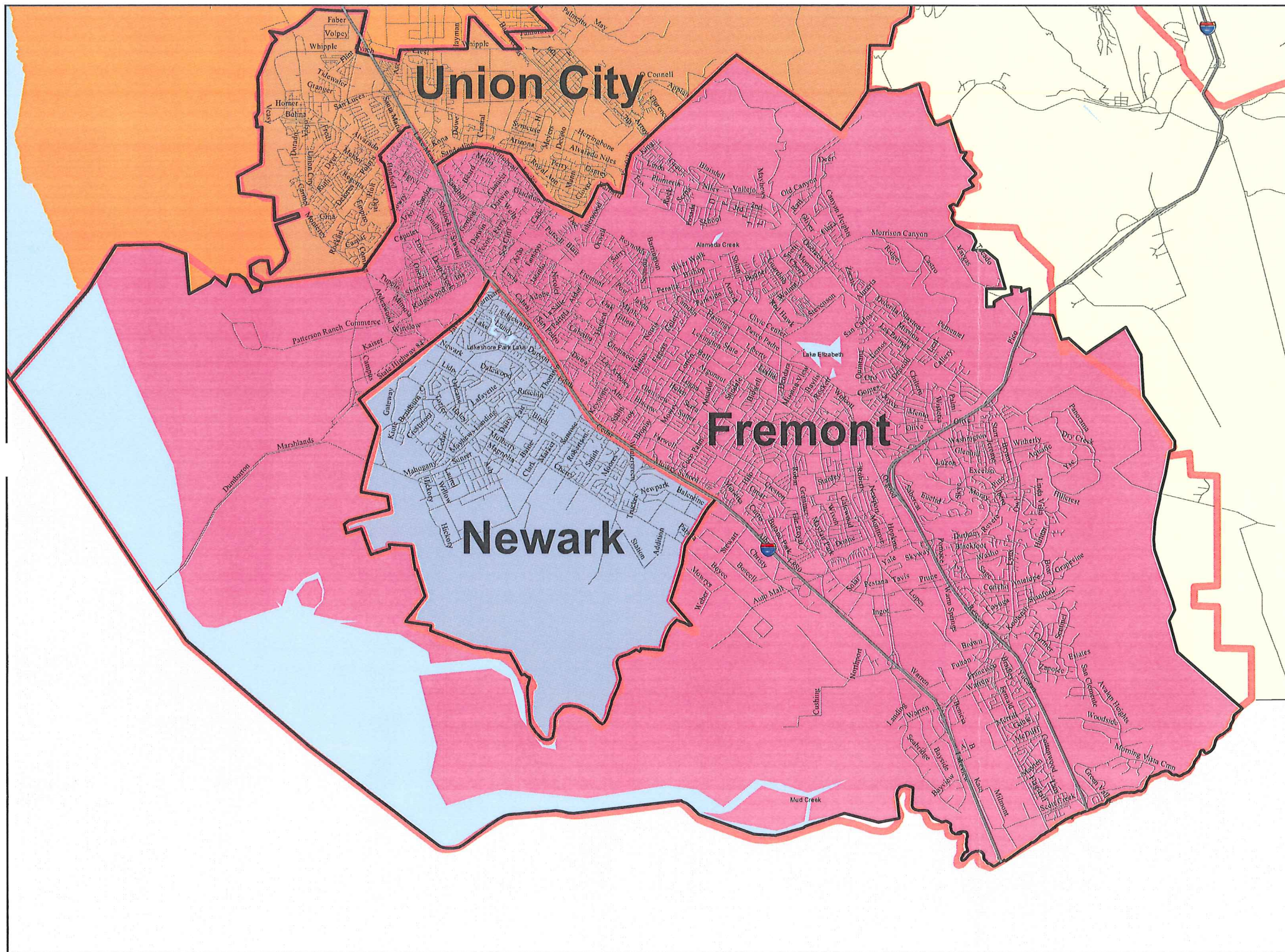
Legend

- Interstates
- Streets
- City Limits
- SOI
- Hydrology
- Alameda Unincorporated

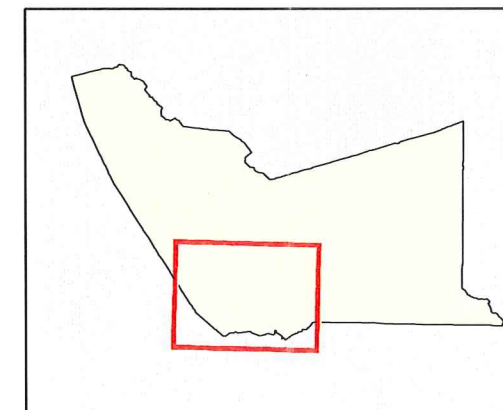
Alameda County Reference Map



FREMONT & NEWARK CITY LIMITS & SOI



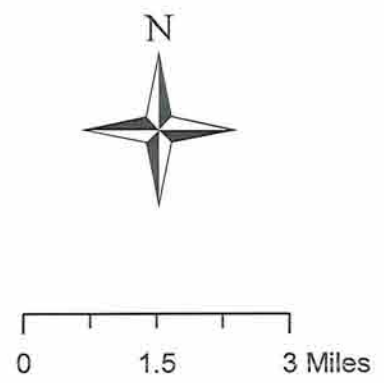
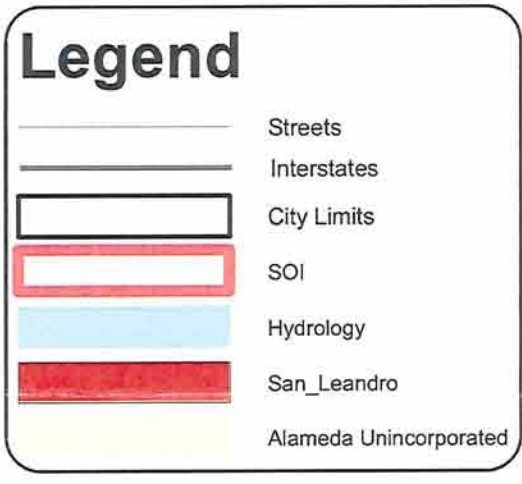
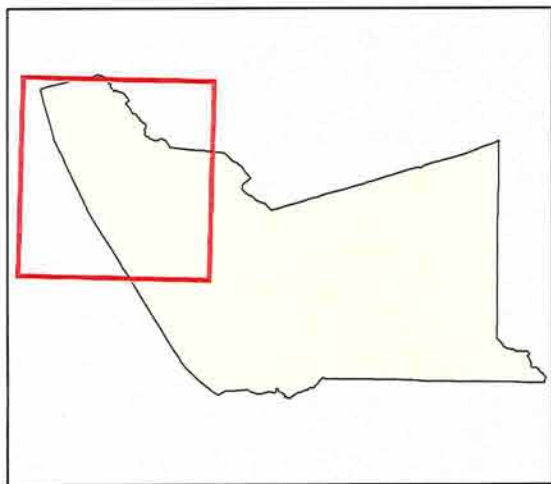
Alameda County Reference Map



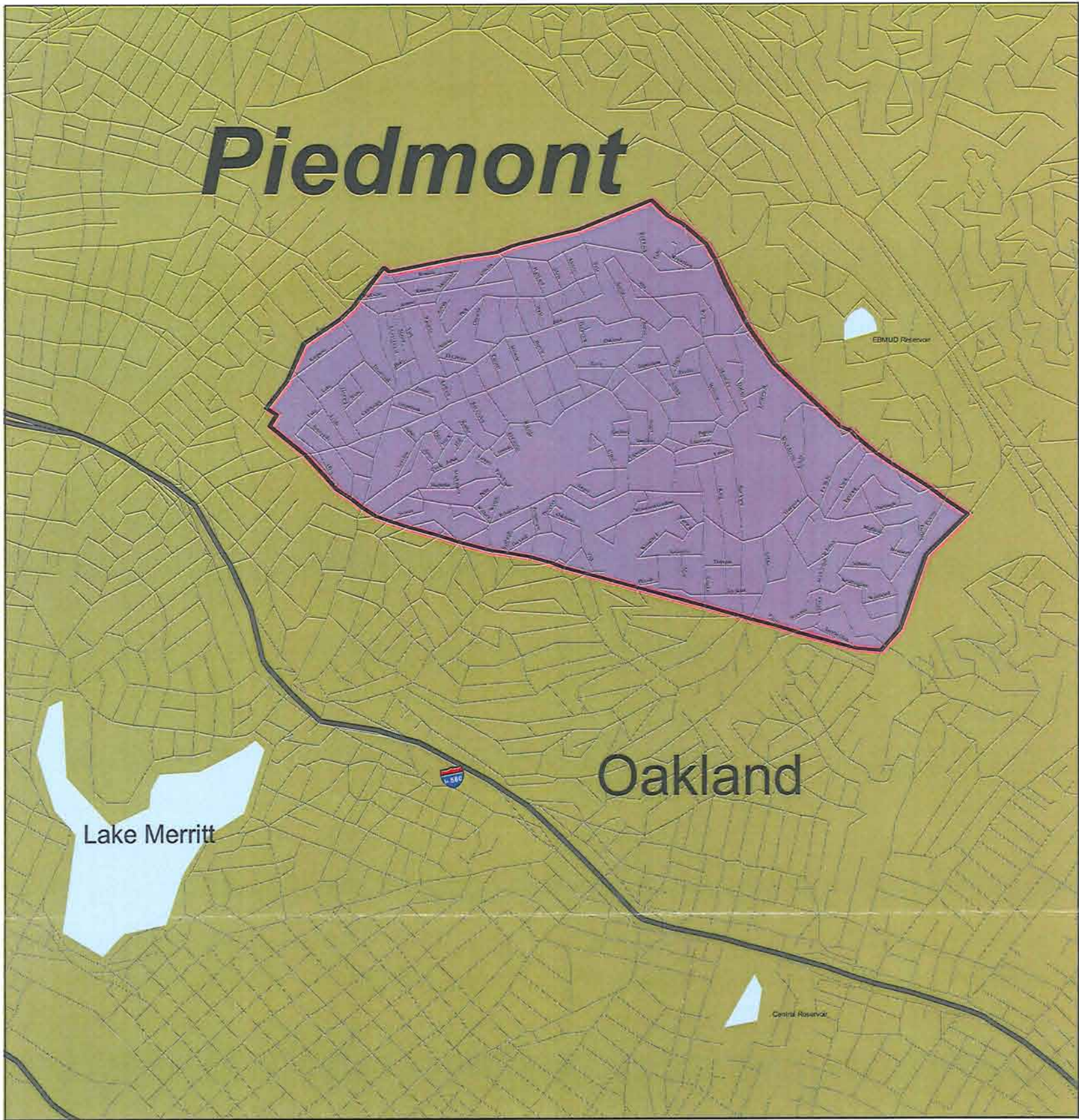
OAKLAND CITY LIMITS & SOI



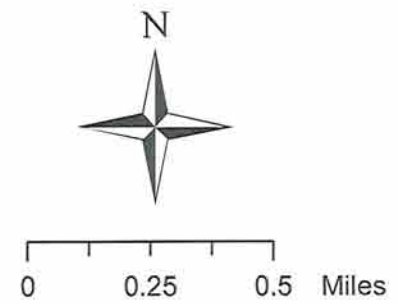
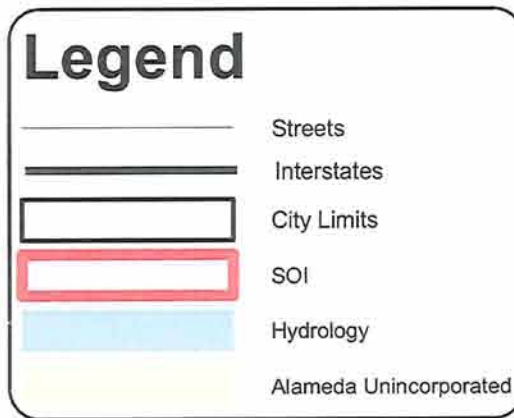
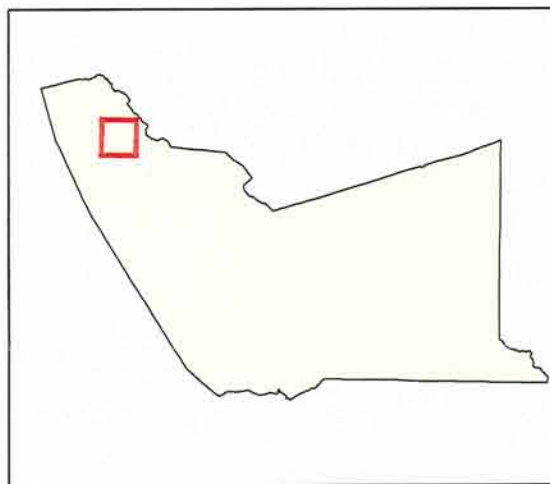
Alameda County Reference Map



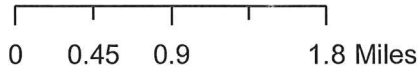
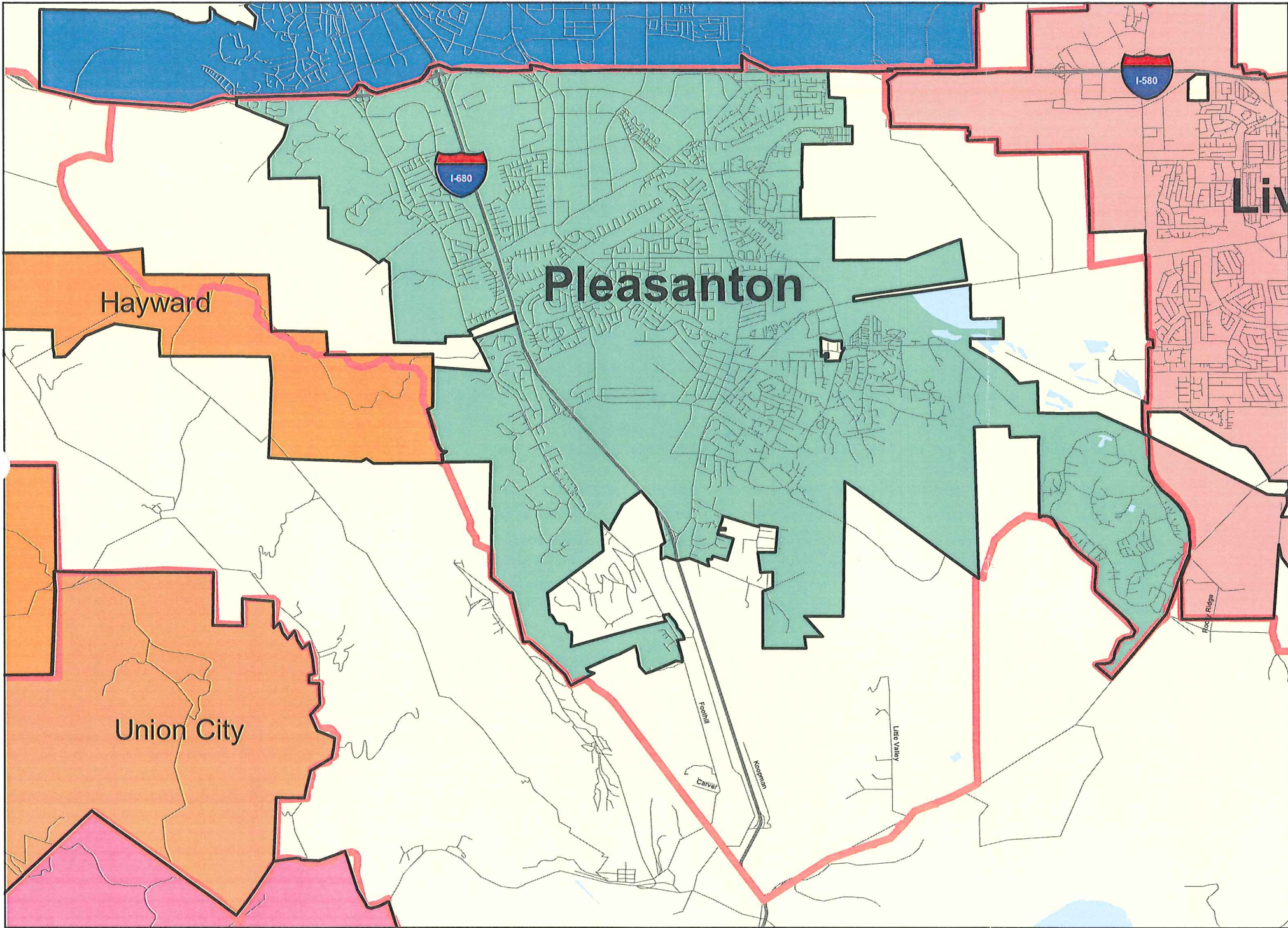
PIEDMONT CITY LIMITS & SOI



Alameda County Reference Map



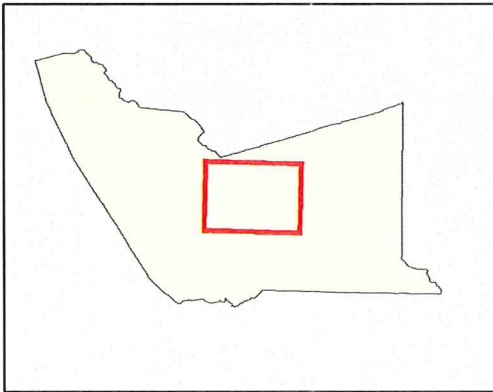
CITY OF PLEASANTON & SOI



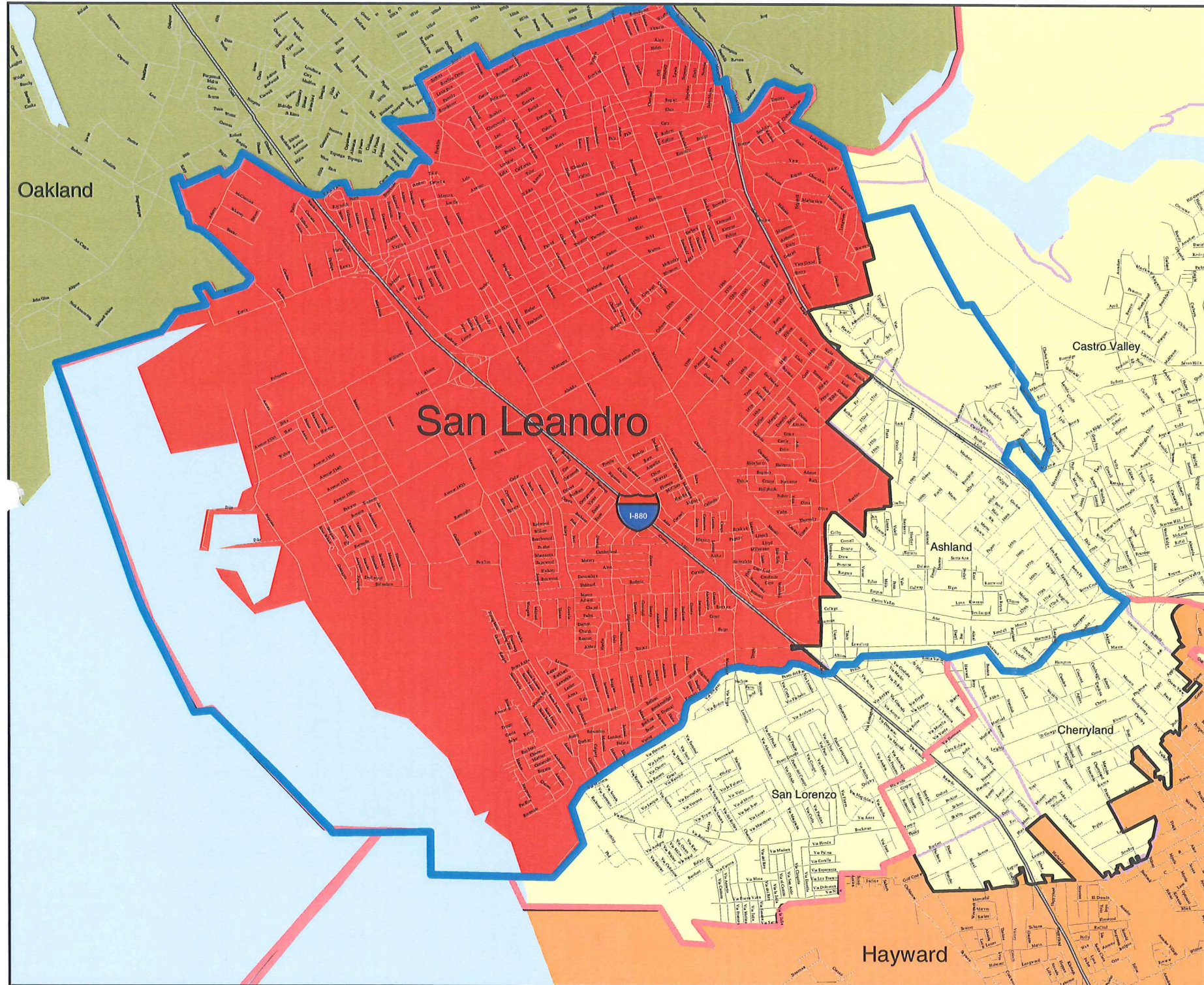
Legend

| | |
|--|------------------------|
| | Interstates |
| | Streets |
| | City Limits |
| | SOI |
| | Hydrology |
| | Alameda Unincorporated |

Alameda County Reference Map











SAN LEANDRO CITY LIMITS & SOI

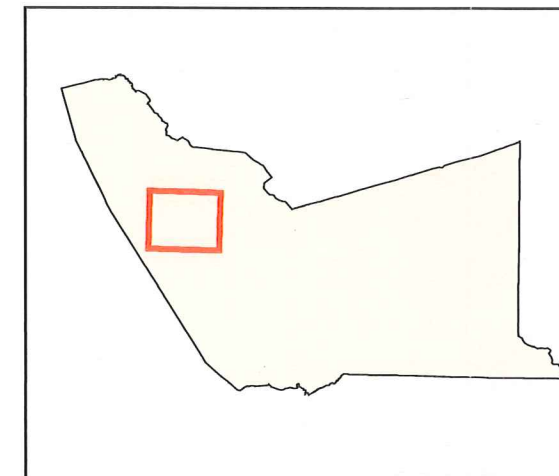


0 0.5 1 Miles

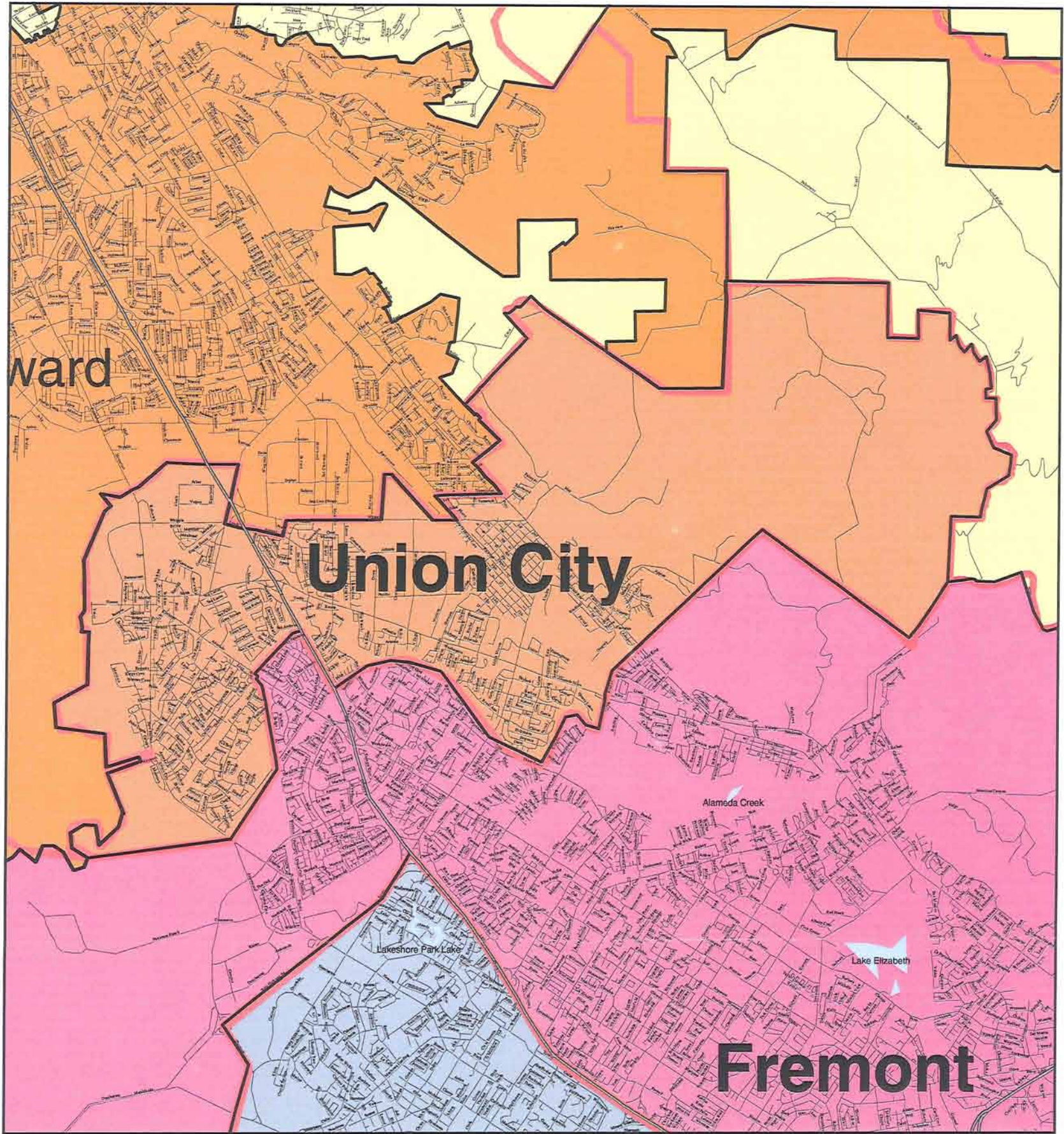
Legend

-  Interstates
-  Streets
-  City Limits
-  San Leandro SOI
-  City SOI
-  CDP
-  Hydrology
-  Alameda Unincorporated

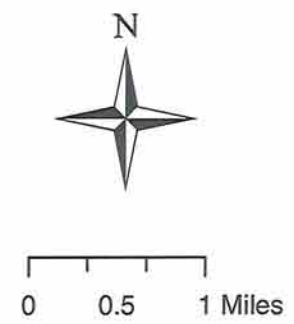

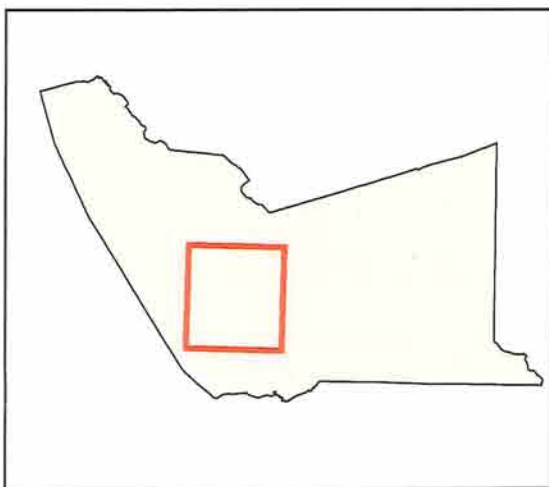
Alameda County Reference Map



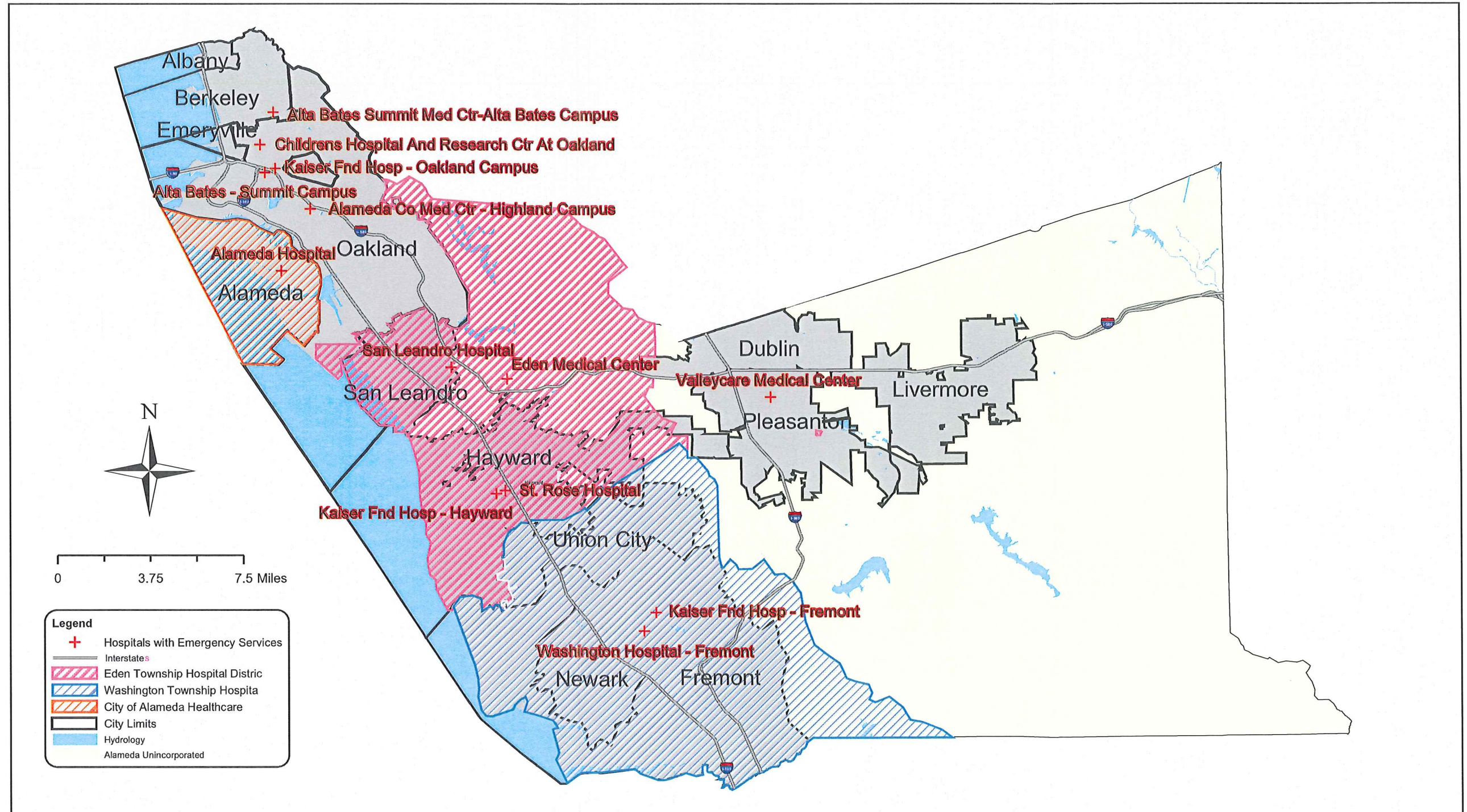
UNION CITY CITY LIMITS & SOI



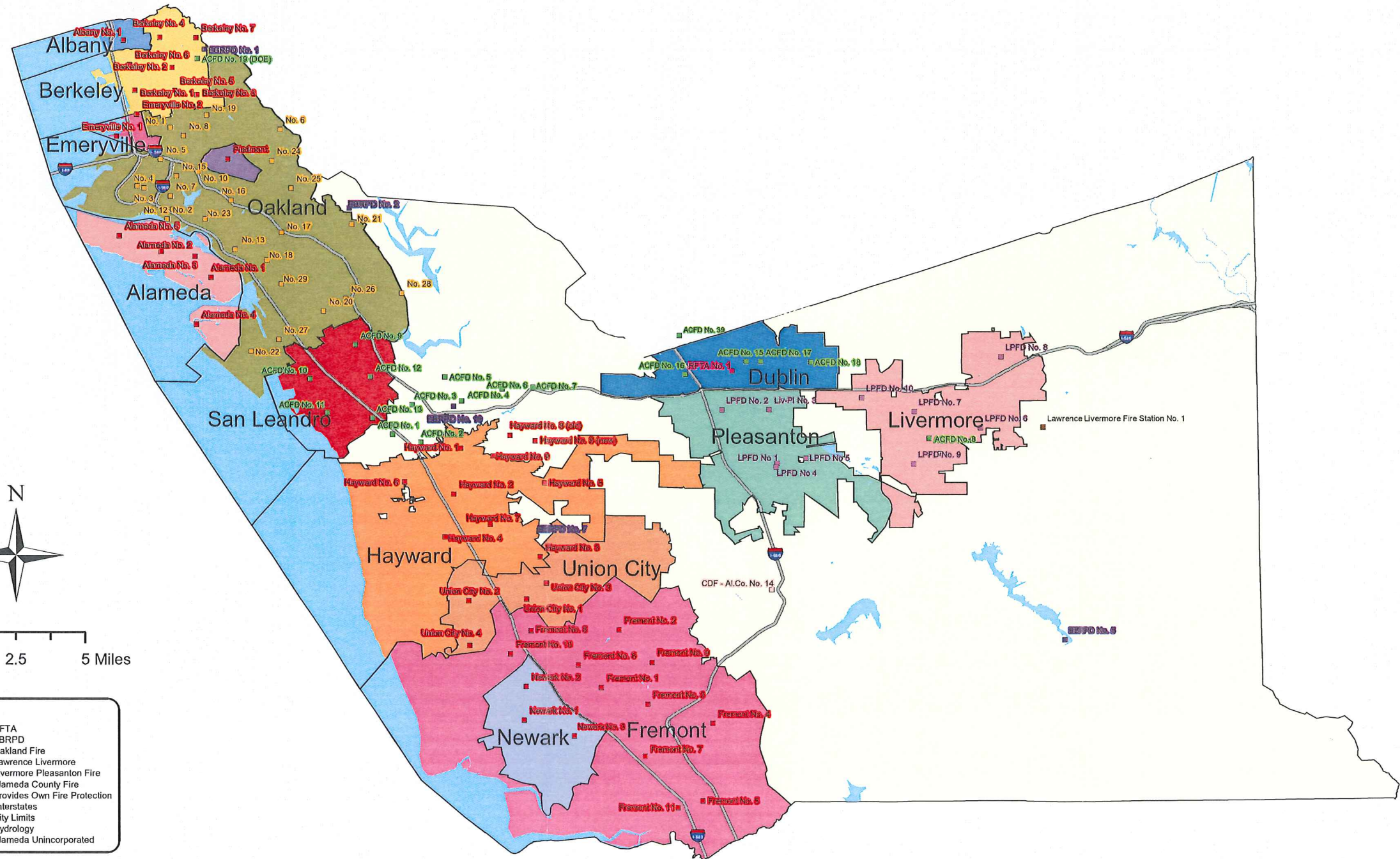
Alameda County Reference Map



PUBLIC SAFETY SERVICES - HOSPITAL



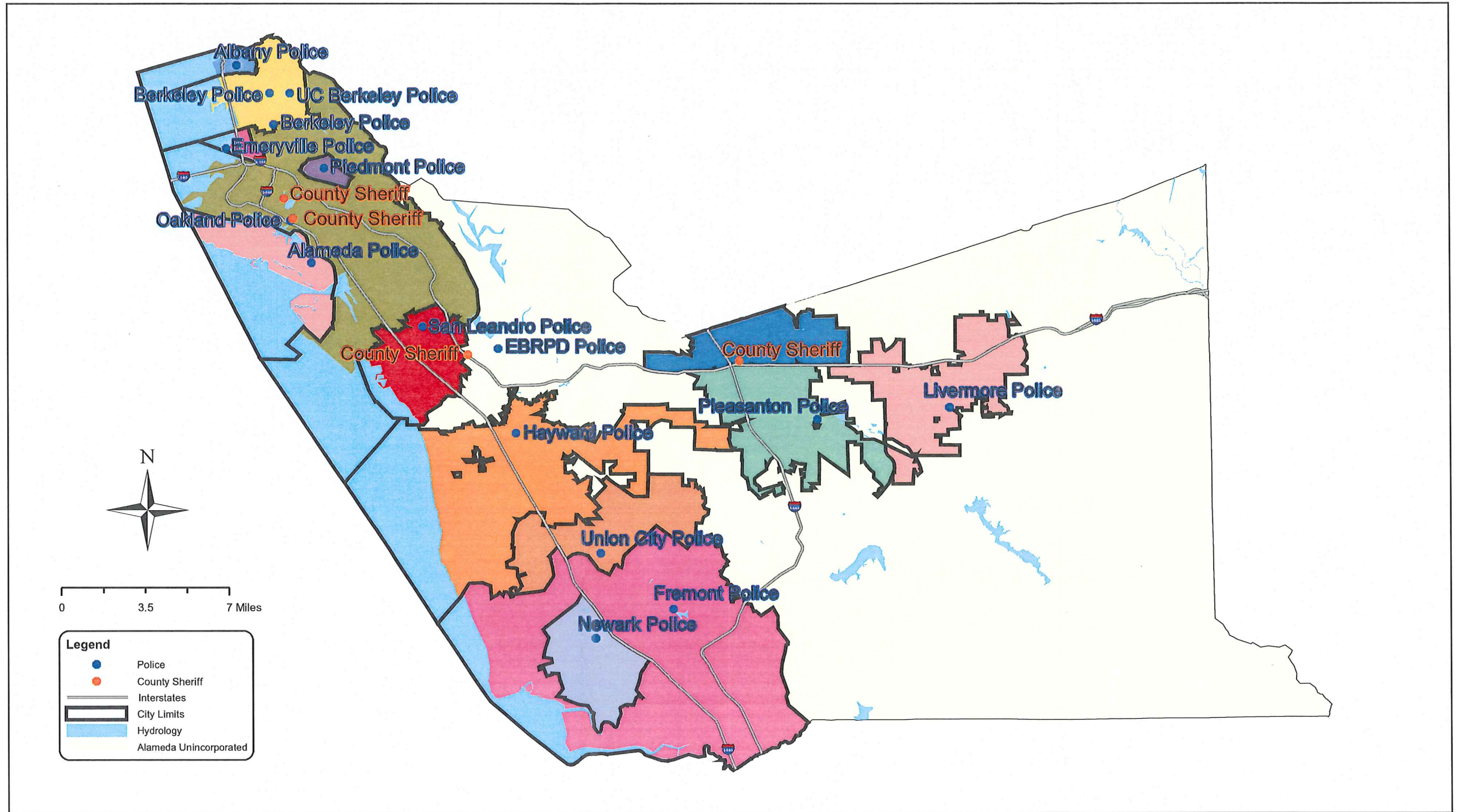
PUBLIC SAFETY SERVICES - FIRE



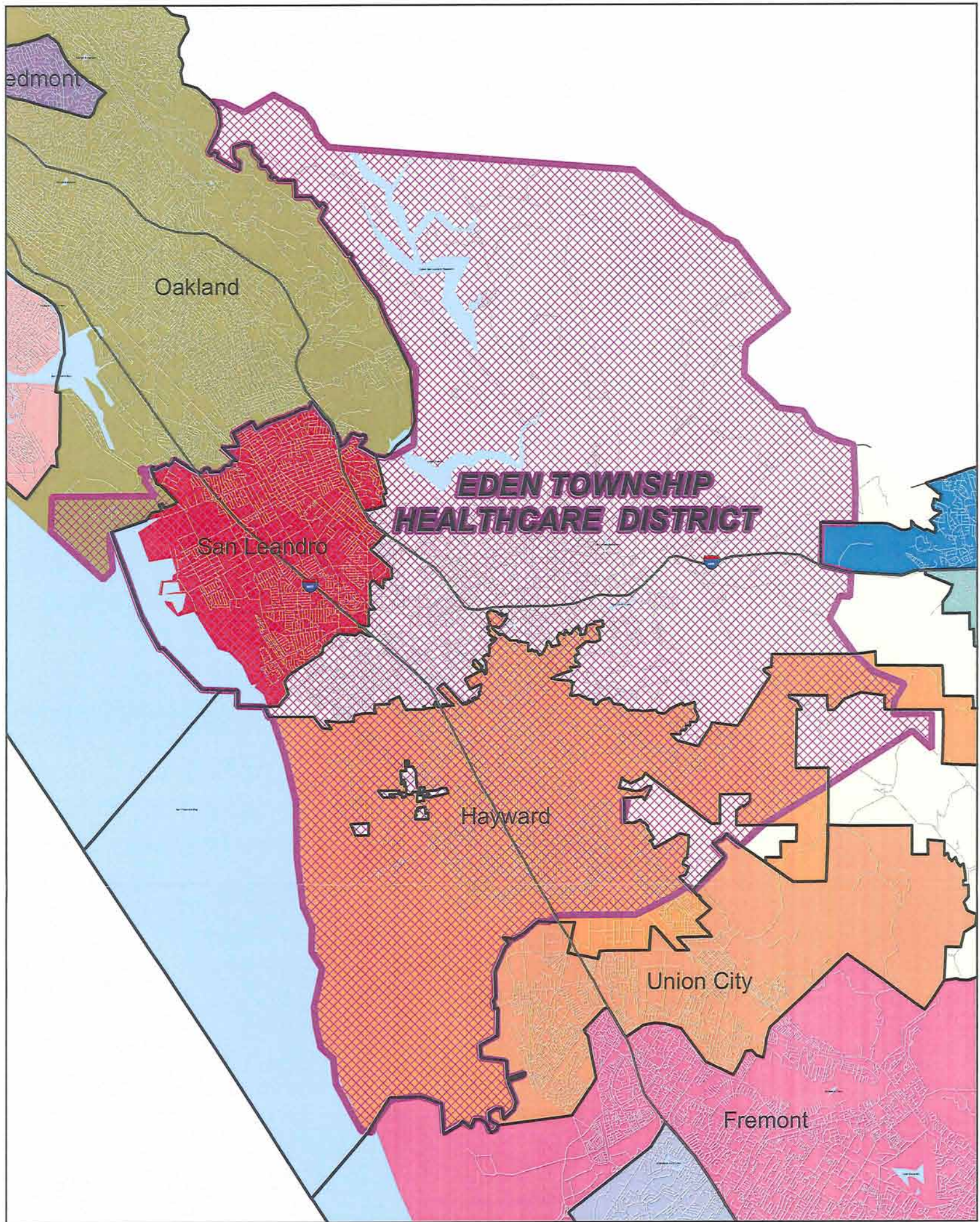
Legend

- RFTA
- EBRPD
- Oakland Fire
- Lawrence Livermore
- Livermore Pleasanton Fire
- Alameda County Fire
- Provides Own Fire Protection
- Interstates
- City Limits
- Hydrology
- Alameda Unincorporated

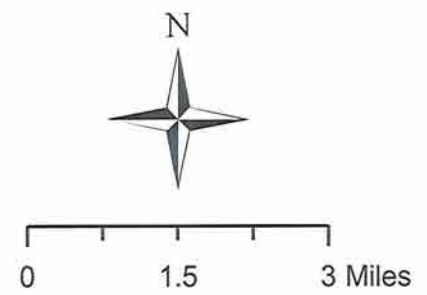
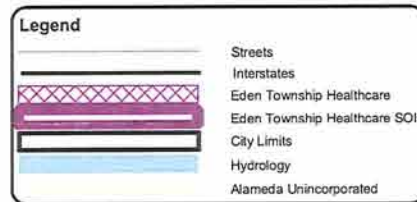
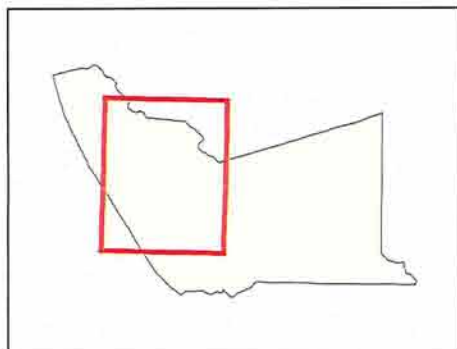
PUBLIC SAFETY SERVICES - POLICE



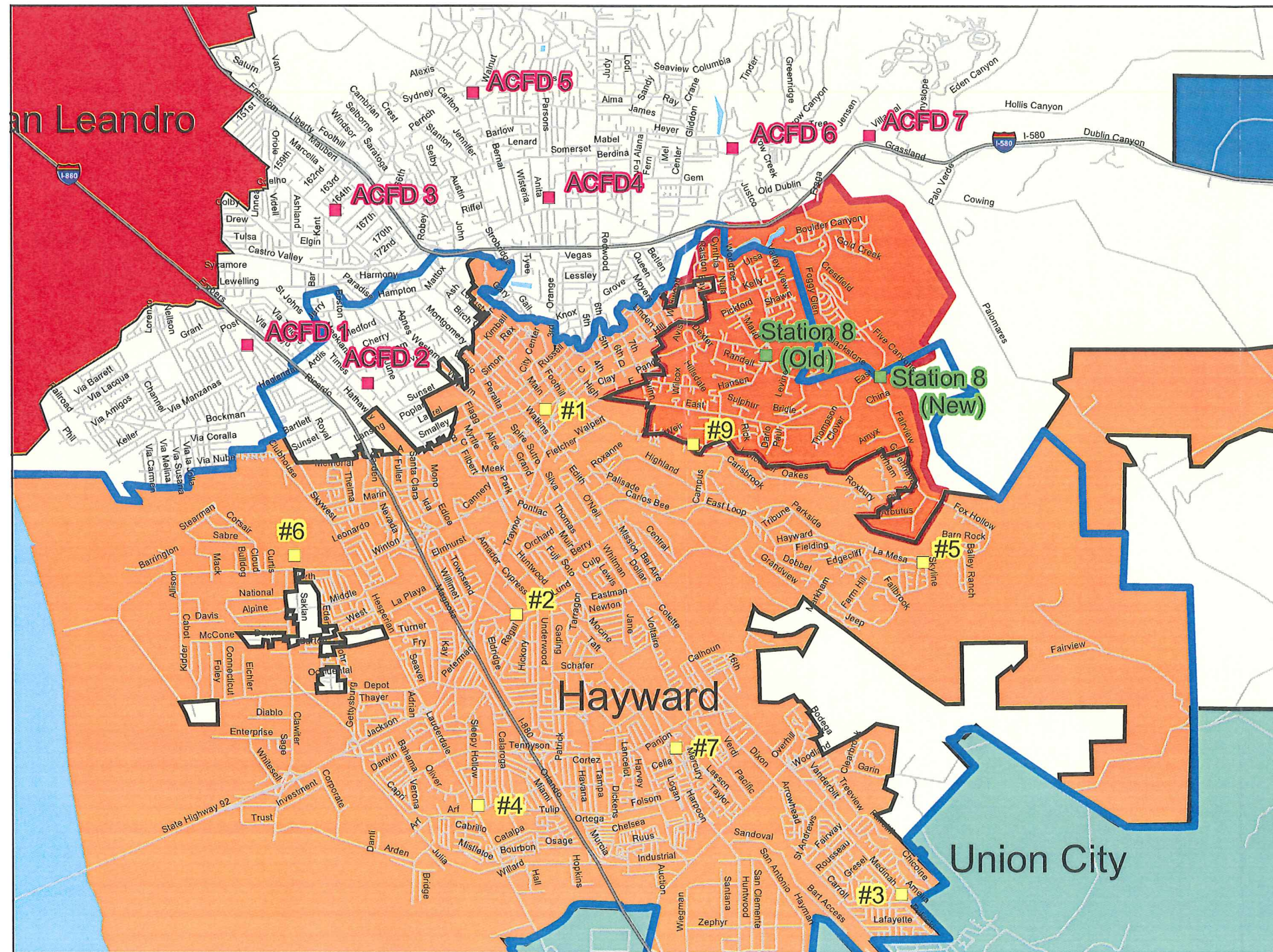
EDEN TOWNSHIP HEALTHCARE DISTRICT



Alameda County Reference Map



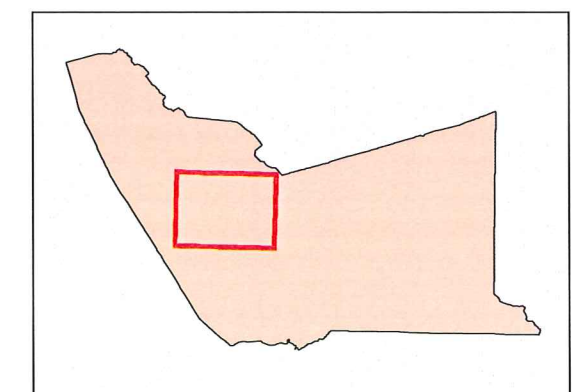
FAIRVIEW FIRE DISTRICT



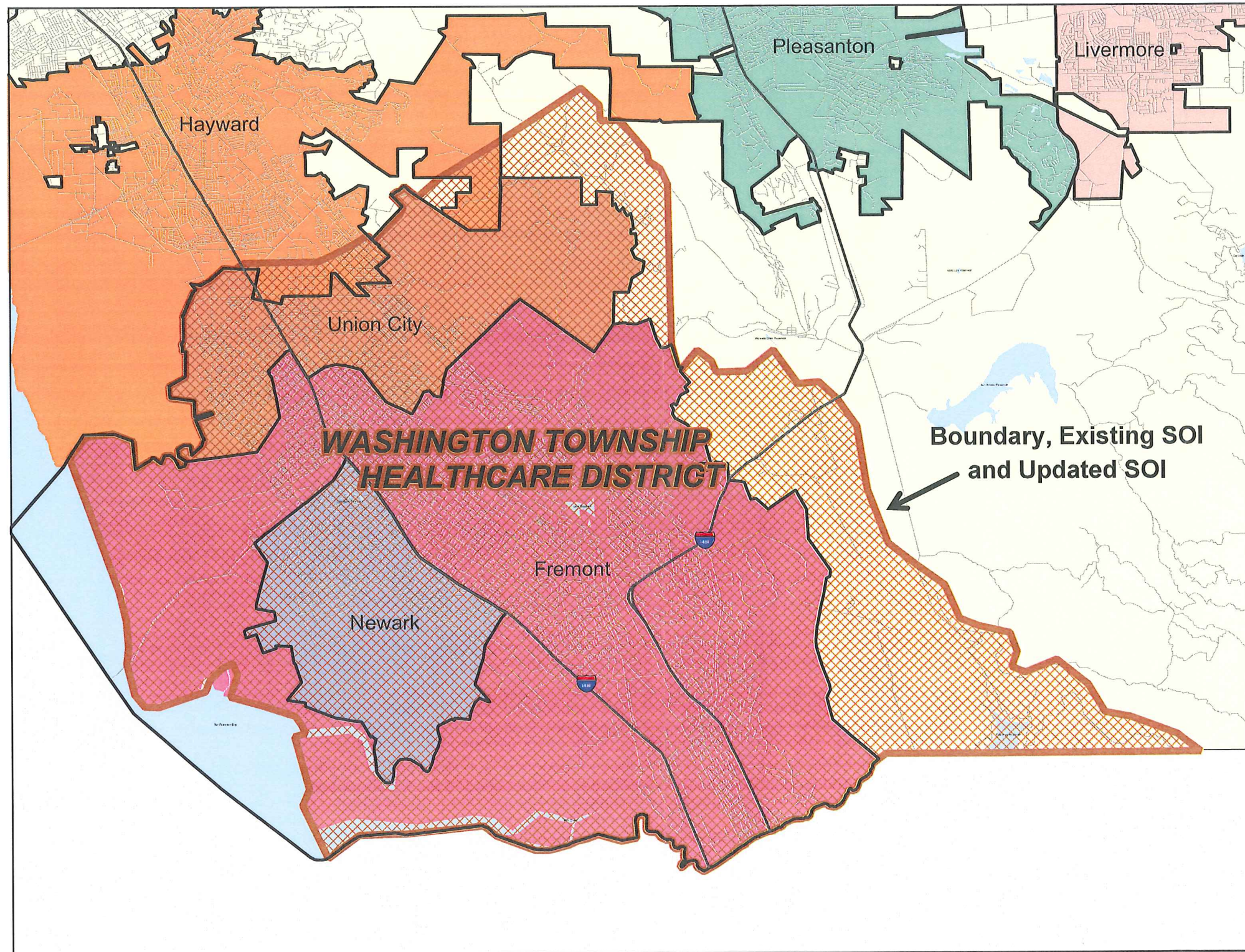
Legend

- County Fire
- Hayward Fire
- Fairview Fire
- Interstates
- Streets
- Fairview Fire District
- City Limits
- Hayward SOI
- Hydrology
- Alameda Unincorporated

Alameda County Reference Map



WASHINGTON TOWNSHIP HEALTHCARE DISTRICT



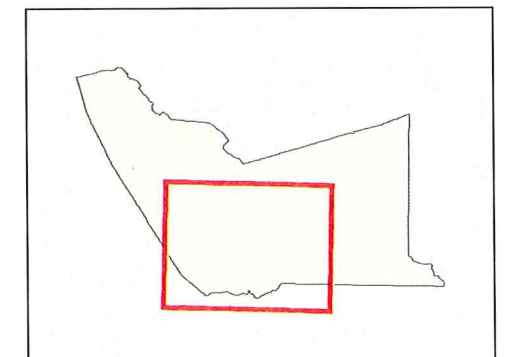
SOI Update

Retain Existing SOI coterminous with boundary

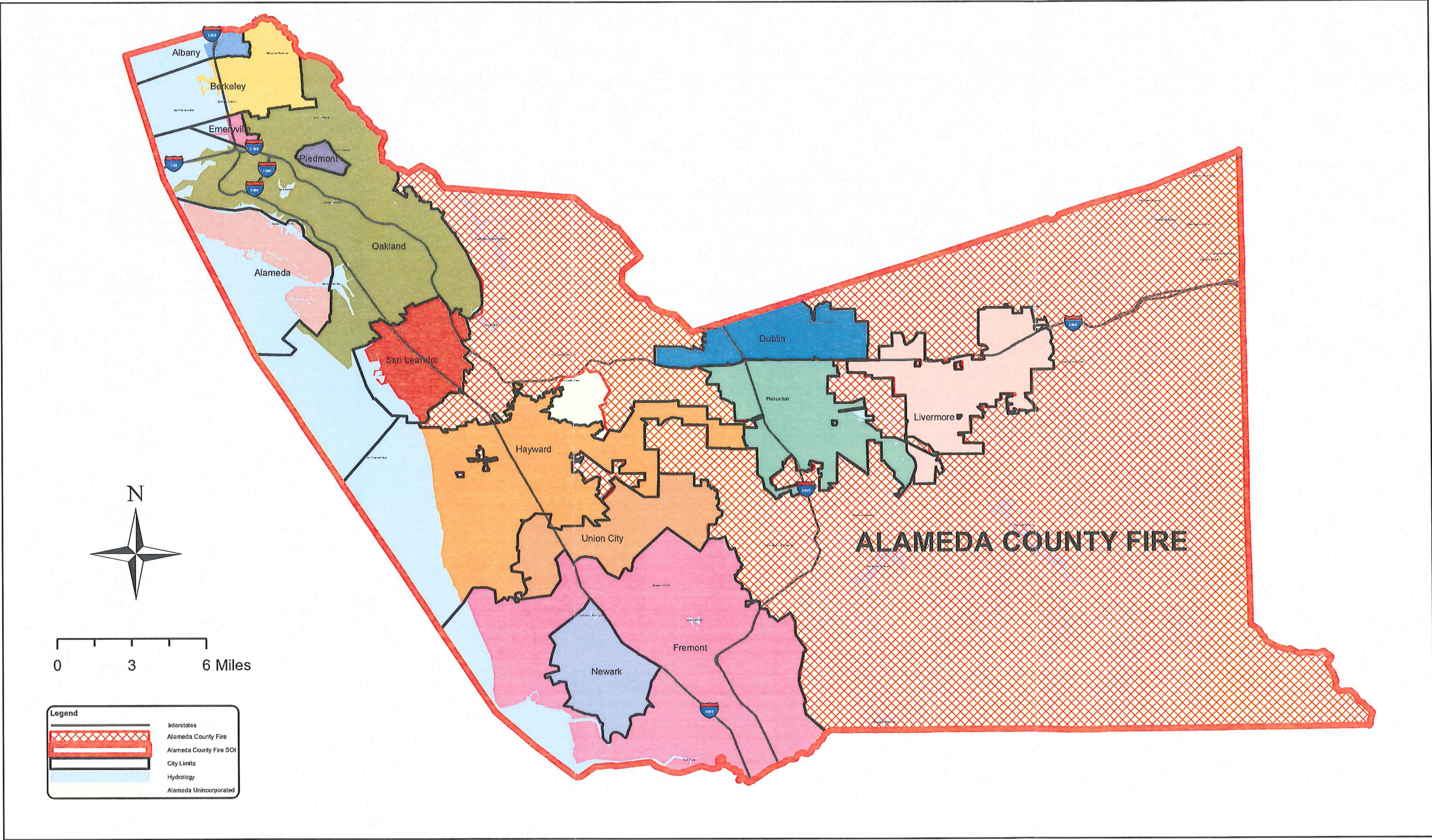
Legend

- Streets
- Interstates
- City Limits
- Washington Township Healthcare
- Hydrology
- Alameda Unincorporated

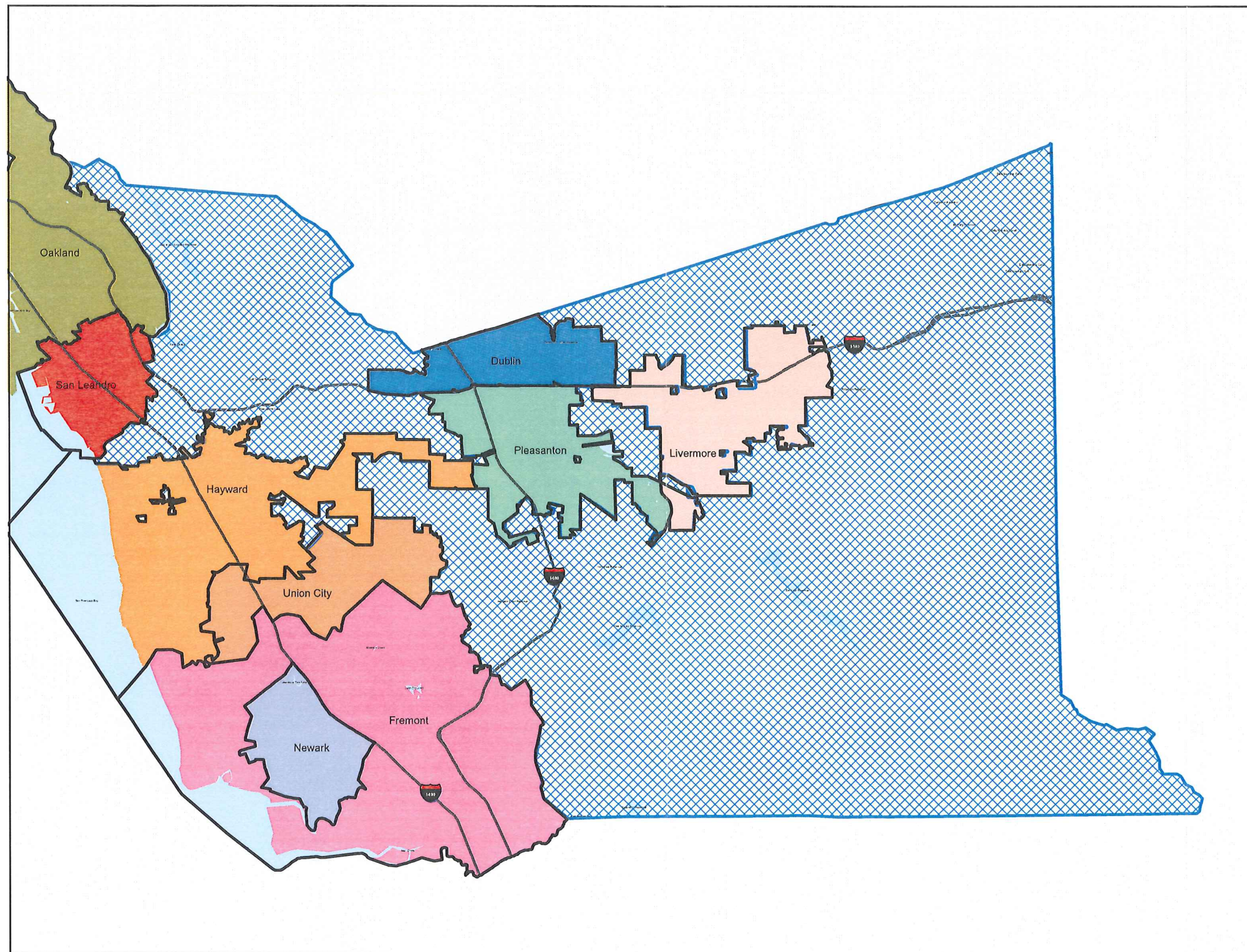
Alameda County Reference Map



ALAMEDA COUNTY FIRE DEPARTMENT



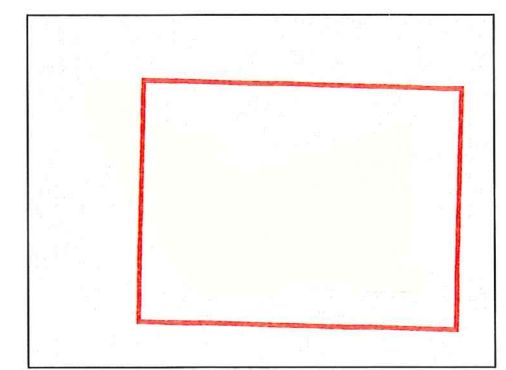
EXTENDED POLICE PROTECTION CSA



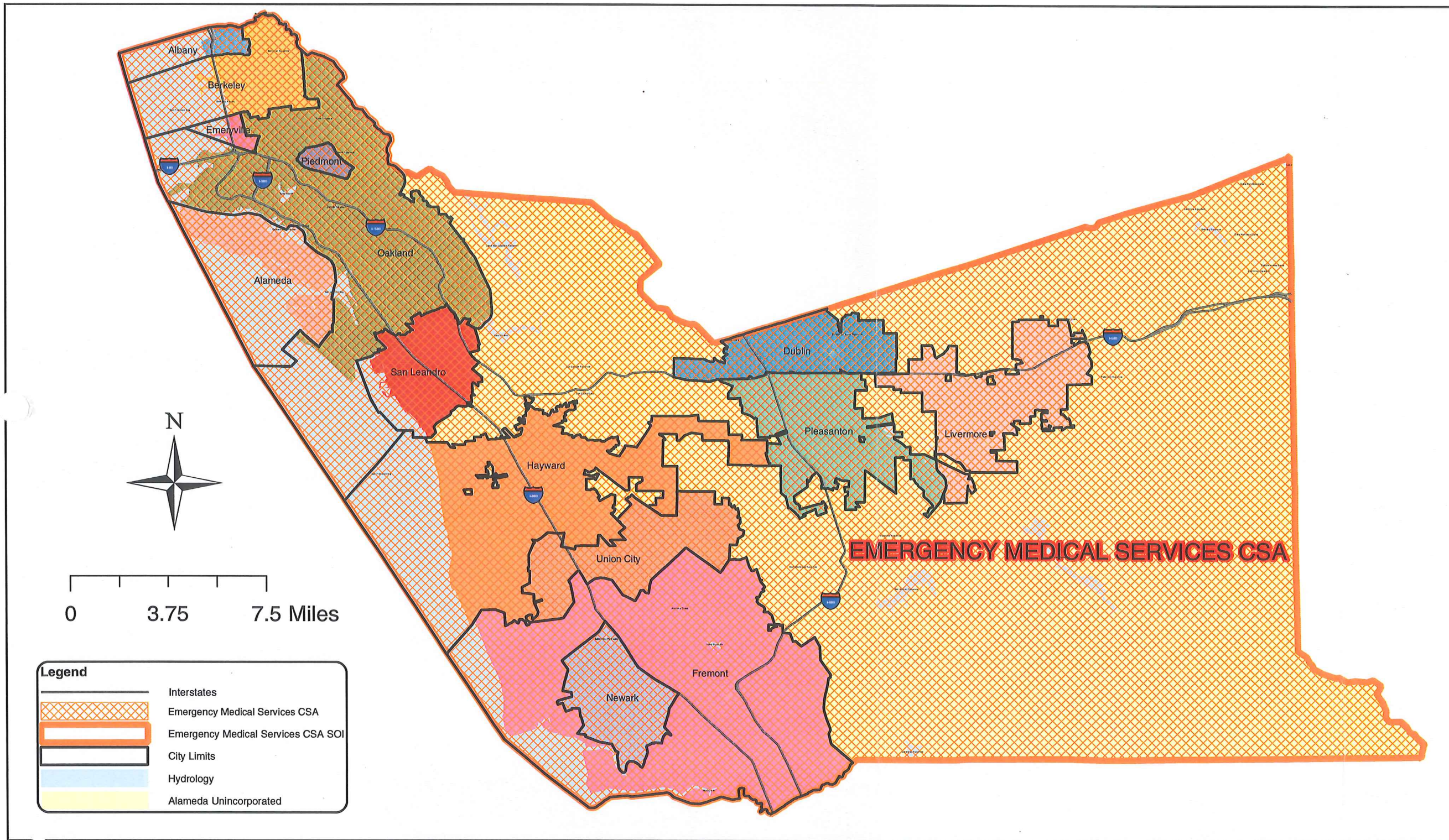
Legend

| | |
|--|--------------------------------|
| | Interstates |
| | City Limits |
| | Extended Police Protection CSA |
| | Hydrology |
| | Alameda Unincorporated |

Alameda County Reference Map



EMERGENCY MEDICAL SERVICES CSA



EMERGENCY MEDICAL SERVICES CSA